

GIS for Tourism in Ras Al Khaimah

Students Name

Sundus AbuRadi 200337324

Muna Hamadi 200301082

Tareefa Sumaiti 200423840

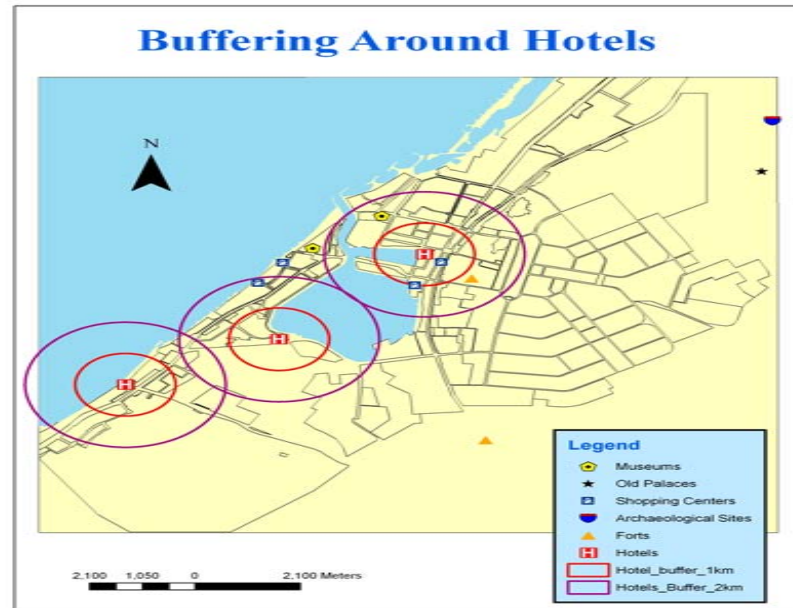
Objectives

- To determine the geographical location of the tourist places.
- To determine the shortest distance from the hotels to the tourist places.
- To study the amount of services which are around the hotels.

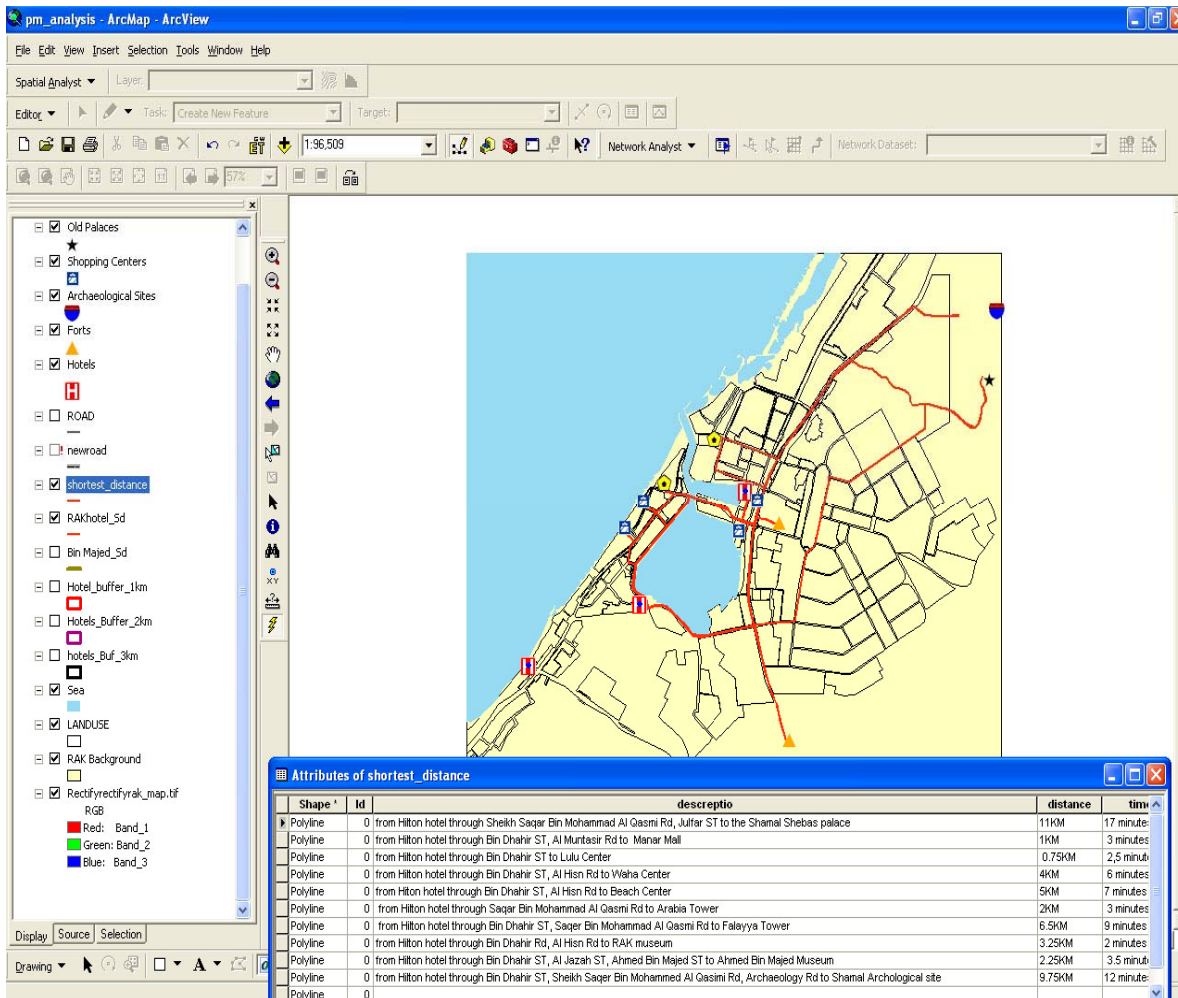
Methodology

Following are the steps involved to complete the project:

- Data was collected from RAK Municipality, internet and from the brochures.
- Rectifying the Image
- Digitizing
- Creating the new shape files of our work in ArcCatalog.
- Filling the attributes
- Finding the shortest distance
- Generating buffer




Shortest Distance with Time



Buffer Results

Hotel name	Buffer			historical and tourism places		
Hilton Hotel	1km	2 km	3 km	2 shopping center	1 museum and 1 fort	1 shopping center
RAK Hotel	1km	2 km	3 km	0	1shopping center	0
Bin Majed Hotel	1km	2 km	3 km	0	0	0

Tourists Places in RAK



Conclusions

- In summery, we can say that RAK have many different interesting places for tourist.
- We came to know that most of the tourist places are near Hilton hotel, so we suggest the tourists to stay in this hotel or near by so that they can visit these places spending less time.